

Mission briefing chart



Mission 5

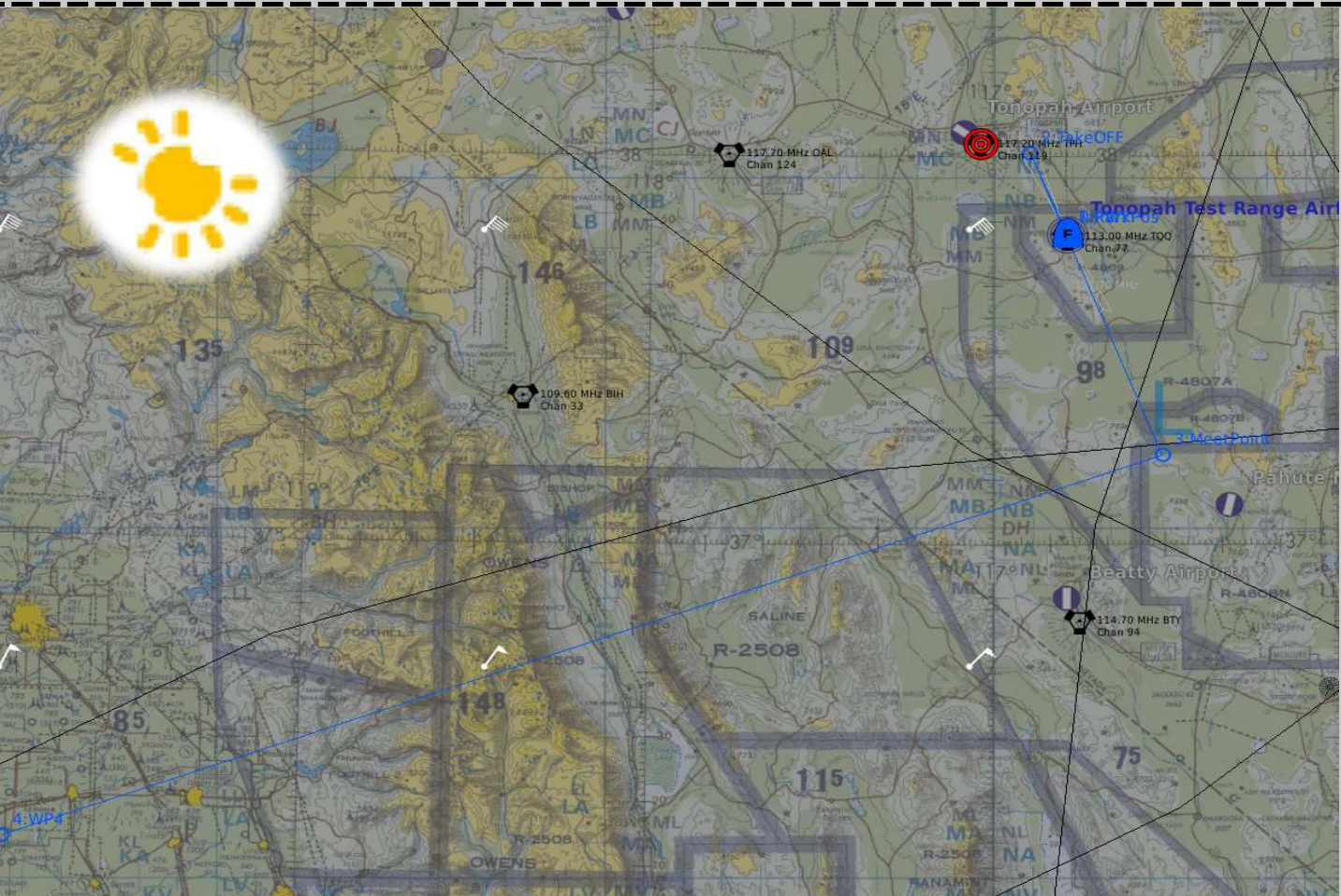
GENERAL INFORMATION

CALLSIGN		DODGE 2	MISSION NUMBER			04NEK_MFA18		
WEATHER		View weather chart						
AIRFIELD		A/B	TWR	ELEV,m	RWY	TIME		
	DEP	TT	257.950	1687	32		09:40	
	ARR	-	-	-	-		-	
	ALTN	TT	257.950	1687	32		-	
FLIGHT		PILOT	LOADOUT				Task	FULE
	Leader	DODGE 2.1	View loading chart				FF	100%
	WM1	DODGE 2.2	-"				FF	100%
	WM2	DODGE 2.3	-"				FF	100%
	WM3	DODGE 2.4	-"				FF	100%
PACKAGE	N/A		A/C	VHF	UHF	D-Link	TASK	
	CHEVY 1		AV-8B		-	251	-	FF
	CHEVY 2		AV-8B		-	251	-	FF
WP	COORDINATE			NAME	ACTION	TIME	DIR	ELEV ft
1	Tonopah Test Range Airfield(TT)			RWY	Start	09:40	320	-
2				TakeOFF	TP	09:35	320	10000
3	Meet CHEVY 1 and 2			MeetPont	TP	09:55	158	20000
4	End WP Mission end!			WP4	TP	10:22	250	20000
5	Emergency landing			Approach	TP	-	-	-
6				RWY	Land	-	-	-
7								
8								
9								
10								
11								
12								
13								
14								
15								
		IN	OUT	JOKER	BINGO	TOTAL	PLAYTIME	
FENCE	-		FUEL	5000	4500	17310	00:42	

CODE INFO https://de.wikipedia.org/wiki/Brevity_Code
& <https://de.wikipedia.org/wiki/Abk%C3%BCrzungen/Luftfahrt>

WEATHER INFORMATION

MISSION NUMBER		04NEK_MFA18					
DATUM	1.20.2018	Temp. °C	11	FOG	NO	Sand in the air	NO
WEATERTYP		Sunshine					



QNH 29.92 QEF 24.28
Base 300
NAV WIND Ground 12m/s, 29°

0 kn, 0 km/h	5 kn, 9 km/h	10 kn, 19 km/h	15 kn, 28 km/h	20 kn, 37 km/h	25 kn, 46 km/h	30 kn, 56 km/h	35 kn, 65 km/h	40 kn, 74 km/h	45 kn, 83 km/h	50 kn, 93 km/h	55 kn, 102 km/h	60 kn, 111 km/h	65 kn, 120 km/h	100 kn, 185 km/h	105 kn, 194 km/h

RADIO | TACAN | ILS | INFORMATION

RADIO	COMM 1	COMM 2	CHANNEL	WHAT			
	231.000		1	Group channel			
	251.000		2	Mission head office			
	257.950		3	Tonopah Test Range Airfild(TT)		Emergency landing	
	124.750		4	Tonopah Test Range Airfild(TT)			
	38.500		5	Tonopah Test Range Airfild(TT)			
	252.000		6	Tanker group 1			
	255.000		7	Tanker group 2			
	258.000		8	Tanker group 3			
	127.500		9	Carrier			
	165.250		10	ADF 1			
	165.500		11	ADF 2			
TACAN	TACAN	WHAT		RADIO	CALLSIGN	CODE	TYP
	X 77	Tonopah Test Range Airfild(TT)					
	X 94	22 nM south direction WP4					
	Y 10	Tanker 1 group 1		252	Texaco		KC-130
	Y 12	Tanker 2 group 1		252	Arco		KC-135MPRS
	Y 14	Tanker 3 group 1		252	Shell		KC-130
	Y 22	Tanker 1 group 2		255	Texaco		S-3B
	Y 24	Tanker 2 group 2		255	Arco		S-3B
	Y 26	Tanker 3 group 1		255	Shell		S-3B
ILS	ILS	WHAT		CARRIER			
				TACAN X	ICLS CH	CODE	
						1	2
				1	17	ALFA	33
				2	18	ALFA	21
				3	19	ALFA	14
				4	20	ALFA	8
				5	1	ALFA	3
				6	2	BRAVO	2
				7	3	BRAVO	3
				8	4	BRAVO	4
				9	5	BRAVO	5
				10	15	DELTA	0
				11	14	DELTA	10
				12	13	DELTA	20
				13	12	DELTA	100
				14	11	ALFA	BRAVO
				15	10	ALFA	DELTA
				16	6	BRAVO	ALFA

AIRPORT INFORMATION

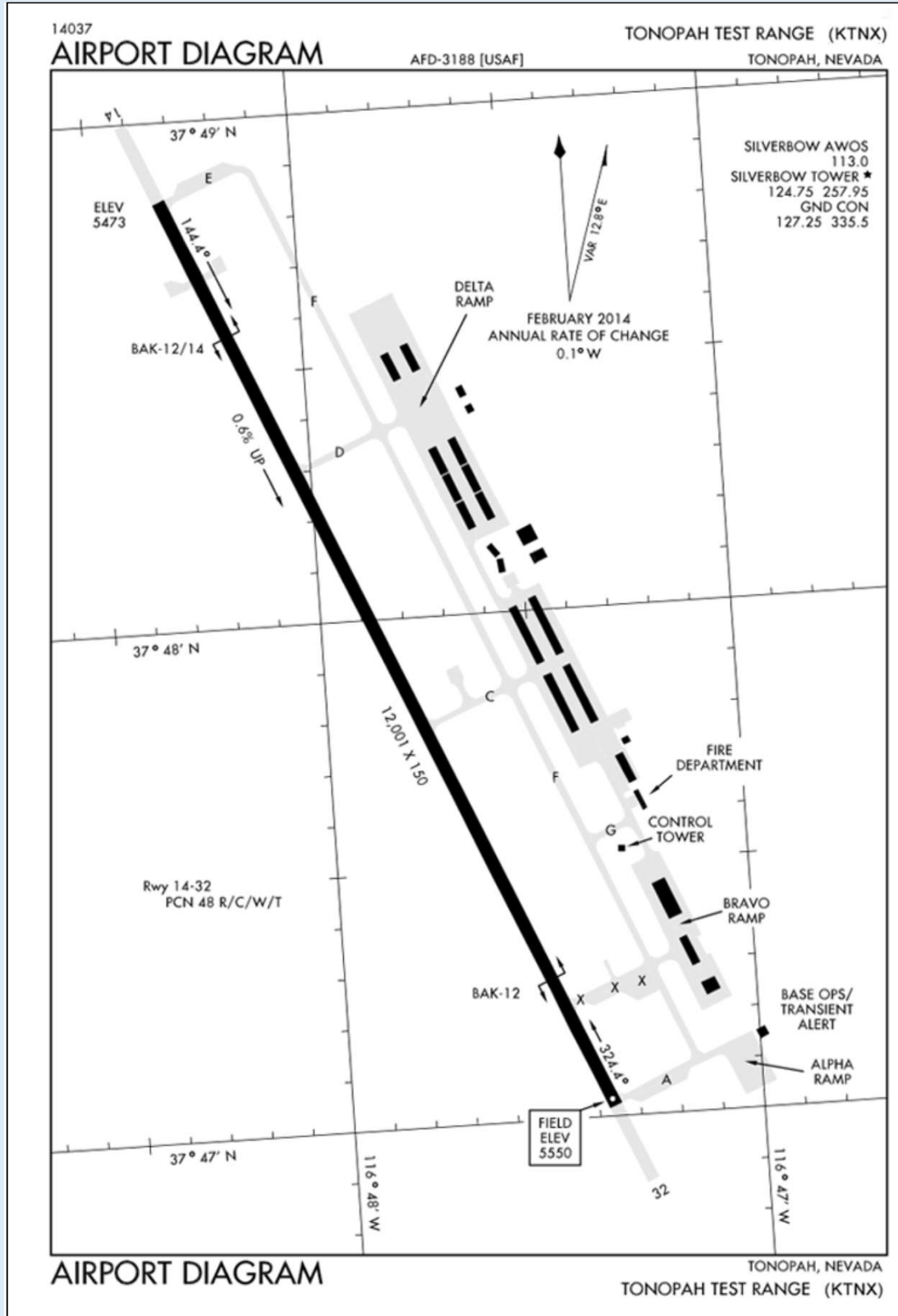
NAME	Tonopah Test Range(TT)			MAP	NEVADA		
TOWER	257.950	124.750	38.500				
TACAN	X77	ADF	-				
		RWY		RWY		RWY	RWY
ILS	111.70	32	108.30	14			

Park Position

TAXI TO

VIA

CROSSING



TAKE-OFF
32
Landing

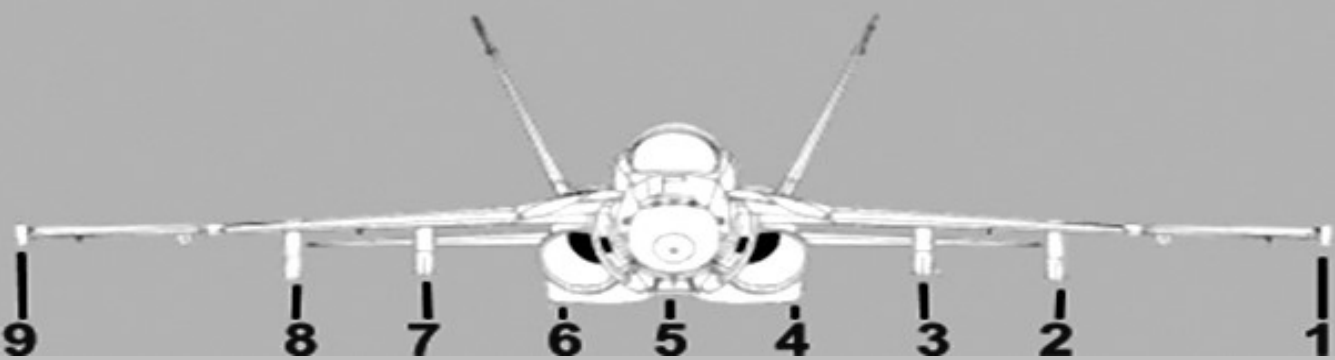
TAXI FROM
D20
VIA






CROSSING

F/A-18C

LOAD INFORMATION

MISSION NUMBER	04NEK_MFA18	
NUMBER	968	
PARK POSITION	D20	
FUEL	100%	3x 330
LOAD	YES	



1	AIM-9X		
2	AIM-120C		
3	330		
4	AIM-7MH		
5	330		
6	AIM-7MH		
7	330		
8	AIM-120C		
9	AIM-9X		